

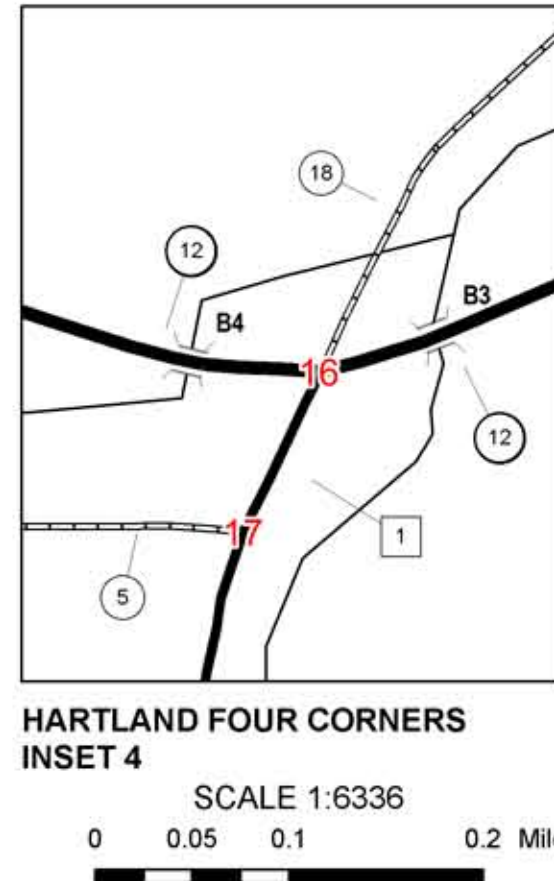
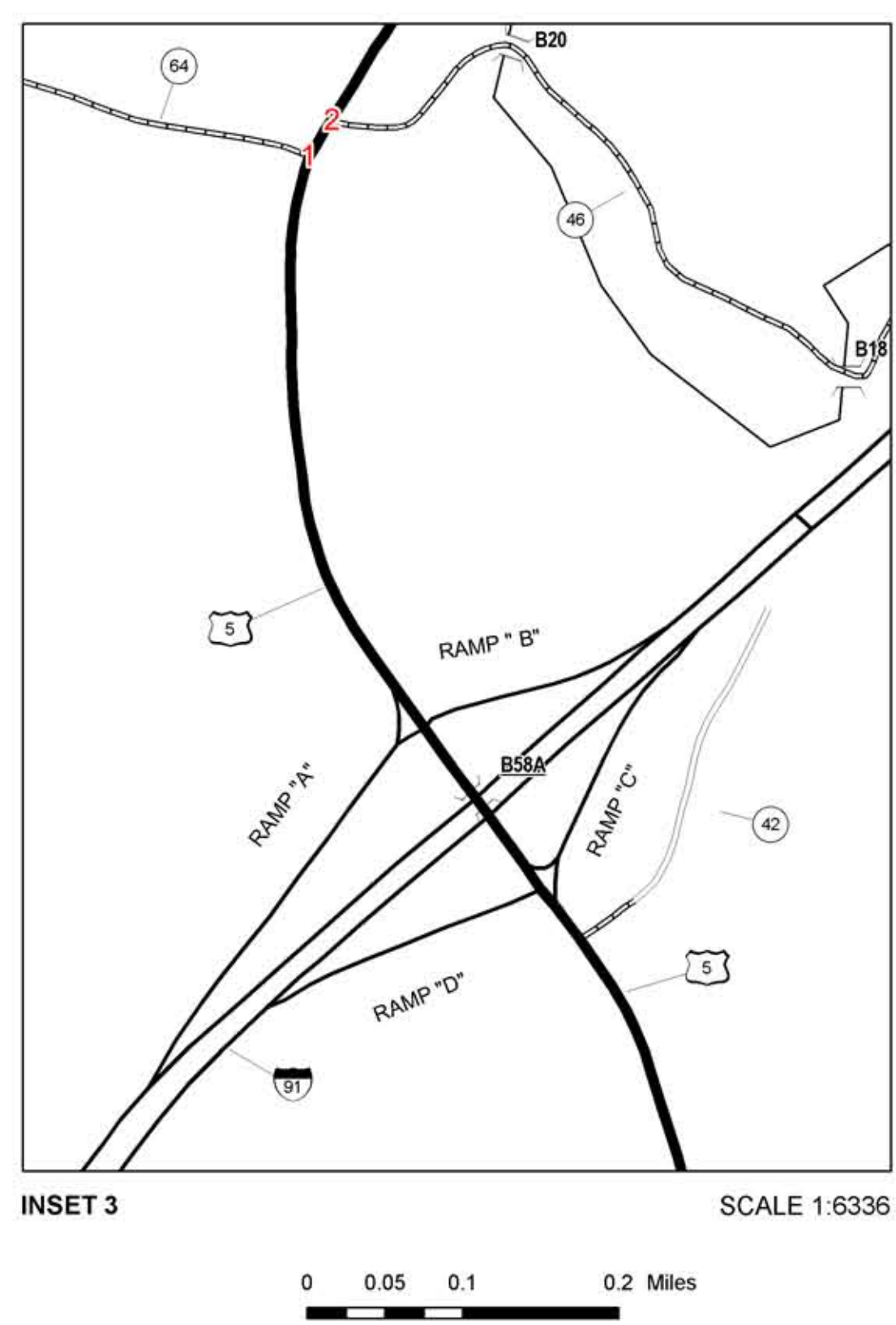
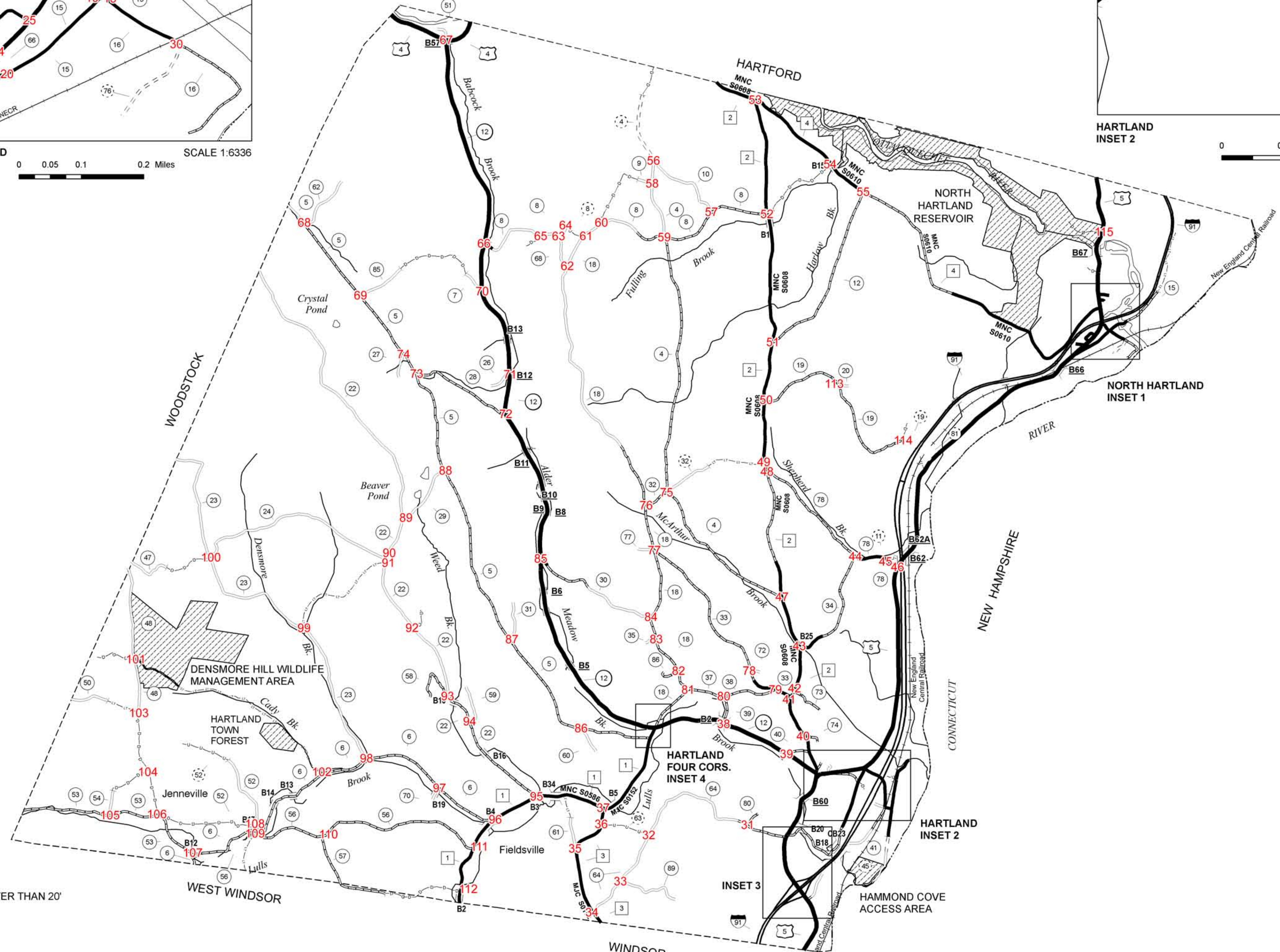
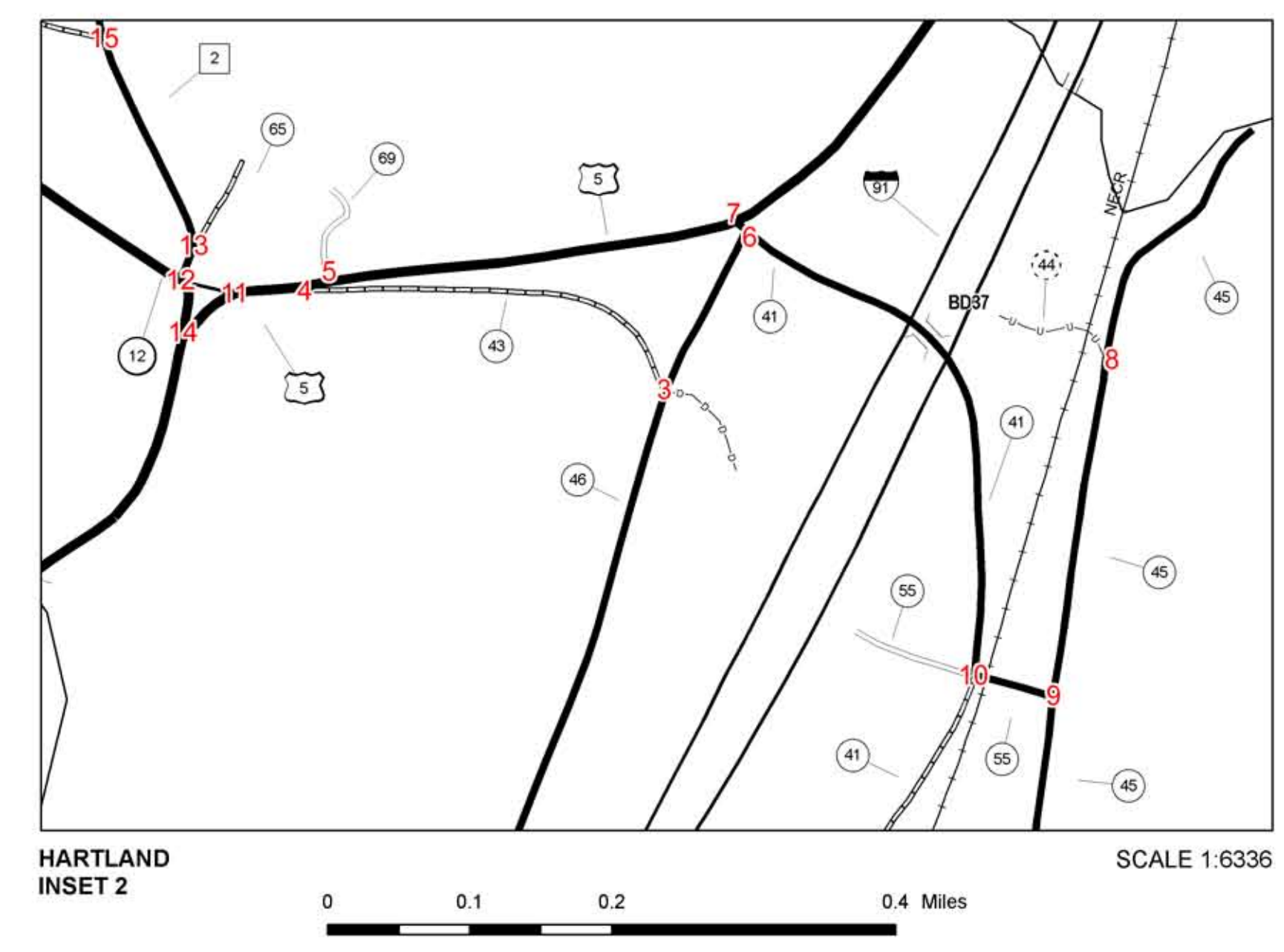
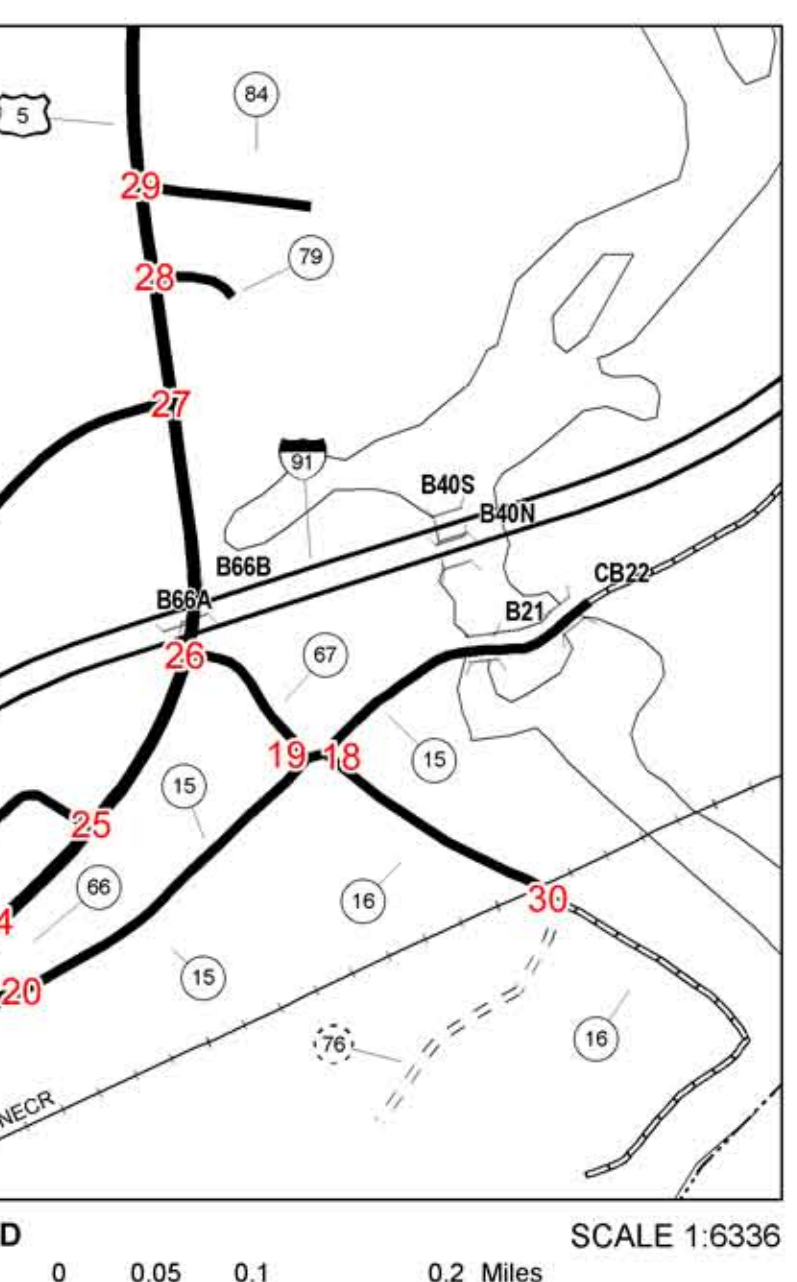
TOWN NO.	LENGTH IN MILES	HWY. CLASS 3	CLASS 4
4	4.210	(0.570)	48
5	5.620		50
6	3.080		51
7	0.190		52
8	2.550	(0.160)	53
9	0.220		54
10	0.690		55
11		(0.080)	56
12	1.540		57
15	1.070		58
16	0.490		59
18	4.540		60
19	1.610	(0.100)	61
20	0.100		62
22	5.330		63
23	3.400		64
24	1.700		65
26	0.200		66
27	0.230		67
28	0.840		68
29	0.570		69
30	1.100		70
31	0.300		72
32	0.170	(0.390)	73
33	1.730		74
34	1.040		76
35	0.100		77
37	0.260		78
38	0.470		79
39	0.200		80
40	0.180		81
41	0.760		82
42	0.250		83
43	0.280		84
44		(0.200)	85
45	0.580	(0.500)	86
46	1.230		89
47	0.200		80
TOTAL	62.180		2,960

MILEAGE SUMMARY	
CLASS 2	
TH-1	2.520
TH-2	6.050
TH-3	1.120
TH-4	4.030
TOTAL CLASS 2	13.720
CLASS 3	
TOTAL CLASS 3	62.180
TOTAL TOWN	75.900
STATE HIGHWAY	
VT-12	7.663
TOTAL STATE HIGHWAY	7.663
STATE HIGHWAY - Ramp	
VT-12	0.042
TOTAL STATE HIGHWAY - Ramp	0.042
US HIGHWAY	
US-4	0.773
US-5	7.672
TOTAL US HIGHWAY	8.445
TOTAL STATE	16.150
INTERSTATE	
I-91	7.629
TOTAL INTERSTATE	7.629
INTERSTATE - Ramp	
I-91	0.901
TOTAL INTERSTATE - Ramp	0.901
TOTAL INTERSTATE	8.530

TOTAL, TRAVELED HIGHWAYS, FEB. 10, 2006: 100.580
(Excludes Class 4 Mileage)

- HIGHWAYS**
 - INTERSTATE
 - U.S. ROUTE
 - STATE ROUTE
 - CLASS 1
 - CLASS 2
 - CLASS 3
 - CLASS 4
 - INTERSTATE OR DIVIDED HIGHWAY
 - STATE - HARD SURFACE OR PAVED
 - TOWN - HARD SURFACE OR PAVED
 - GRAVEL
 - SOIL OR GRADED AND DRAINED EARTH
 - UNIMPROVED OR PRIMITIVE
 - IMPASSABLE OR UNTRAVELED
 - LEGAL TRAIL
 - DISCONTINUED
 - HIGHWAY CLASS CHANGE
 - RAILROAD
- FEDERAL CLASSIFICATION IDENTIFIER**
 - FAU URBAN ARTERIAL OR COLLECTOR
 - MA MINOR ARTERIAL
 - MJC MAJOR COLLECTOR
 - MNC MINOR COLLECTOR
 - PA PRINCIPAL ARTERIAL
- PUBLIC LAND**
 - POLITICAL SUBDIVISIONS**
 - STATE BOUNDARY
 - COUNTY BOUNDARY
 - TOWN BOUNDARY
 - VILLAGE BOUNDARY
 - URBAN COMPACT
 - WATER BODIES**
 - OPEN WATER
 - SWAMP
 - STREAM OR BROOK
 - BRIDGE OR CULVERT**
 - BRIDGE OR CULVERT GREATER THAN 20'
 - BRIDGE OR CULVERT 6' - 20'
 - B34 STATE BRIDGE IDENTIFIER
 - B34 TOWN BRIDGE IDENTIFIER

DISCLAIMER:
The untraveled highways (laid-out town highways), discontinued highways, and legal trails shown hereon are those of which the Agency of Transportation has record; others may exist.
Highway and bridge data by the Agency of Transportation, Policy & Planning Division. All other data from the Vermont Center for Geographic Information.



VERMONT GENERAL HIGHWAY MAP
Town of Hartland
WINDSOR COUNTY
Transportation District #4

Prepared by the
Vermont Agency of Transportation
Policy & Planning Division
in cooperation with
U.S. Department of Transportation
Federal Highway Administration

Mileage as of Feb. 10, 2006
Map generated: November, 2006

SCALE: 1:31680

0.5 0 0.5 1 1.5 2 2.5
Miles
0 0.5 0 1 2 3
Kilometers

